







Step		
1		RIGHT at traffic light CAST 26.3
2		RIGHT at 4th opp
3		cm speed bump
4		LEFT at stop sign
5		LEFT at 1st opp
6		cm "Bennett Valley Vision"
7		RIGHT at 3rd opp
8		cm 4758 mailbox
9		LEFT at 1st opp
10		cm "Carissa Highlands"
11		cm 4717 mailbox
12		RIGHT at 1st opp
13		cm Summerfield Villages
14		LEFT at 2nd opp
15		LEFT at 1st opp
16	cm	
17		LEFT at 3rd opp



18		cm Green Tree Apartments
		cm 1961 bridge
19		cm "1 hr massage - \$49"
20	cm	
21		Right at 1st opp CAST 33.3
22		cm white picket fence
23		LEFT at 1st opp
24		cm Farm Fresh Produce carport
25		RIGHT at 3rd opp
26		cm Alder Lane Farm
27		cm "Fresh Eggs"
28		LEFT at "Live Oaks"
29		RIGHT at 1st opp
30		cm chicken
31		Acute RIGHT at 2nd opp
32		cm flock of wooden sheep
33		LEFT at Villa Barone
34		cm "Safeway"



35		RIGHT at 1st opp
36		cm "Powers Ranch"
37		LEFT at 1st opp
38		cm "It's A Dog's Life"
39		cm Cinnabar School
40		LEFT at 2nd opp
41		cm "27 The Great Cover Up"
42		RIGHT at 2nd opp
43		Bear RIGHT to San Francisco CAST 54.2
44		cm iron stairways to heaven
45		cm "Truck Scale"
46		cm "Airport"
47		Bear RIGHT at 1st opp
48		RIGHT at 1st opp
49		cm East Campus Dr.
50		LEFT at stop sign
51	cm	


52		STOP!!! WHEN YOU ARRIVE AT THE COURSE MARKER, WRITE DOWN THE TIME OF DAY HERE: ____:____:____. PARK NEAR COURSE MARKER.
53		Open your DETOUR envelope now!!!
54		RIGHT out of Pioneer Park CAST 25.0
55		LEFT at 2nd opp
56		cm Sequoia Professional Center
57		RIGHT at 1st opp
58		cm Gothic Dr
59		LEFT at stop sign
60		cm "Senior Citizen Facility"
61		RIGHT at 1st opp
62		LEFT at 2nd opp
63		cm "Home of the Hornets"
64		RIGHT at 1st opp
65		LEFT at 3rd opp
66		RIGHT at 1st opp
67		cm "Good Shepherd Lutheran Church"
68		cm 7-11
69		LEFT at fork
70		LEFT at fork CAST 30.0
71		cm "Marin's Handcrafted Classic"
72		Bear RIGHT at 1st opp
73		cm Rossi's Deli
		cm "Black Point Boat Launch"



74		Acute RIGHT at 1st opp
75	cm	
76		LEFT at stop sign
77		RIGHT at 1st opp
78		cm "Atherton Acres Kennels"
79		cm "Airport"
80		LEFT at 3rd opp (Redwood Blvd)
81		cm "Redwood Crossroads"
82		cm Viking Bar
83		LEFT at 1st opp
84		RIGHT into Mexican restaurant - two words ending in I and O
85		Free Zone begins. Write time-of-day here: _____:_____:_____ Be sure to use hours:minutes:seconds. This is where you need to enjoy lunch, use the restroom etc. Exit RIGHT out of the restaurant driveway ONTO GRANT AVENUE exactly 46 minutes after the time you wrote above (follow next instruction).
86		RIGHT out of restaurant onto Grant Avenue CAST 43.2
87		RIGHT at 3rd opp
88		LEFT at 1st opp
89		LEFT at 1st opp

90		cm "Eureka 242"
91		cm "Dream Big..."
92		Bear RIGHT at 1st opp
		cm "Curtin Air Freight"
93		LEFT at 1st opp
94		cm "United Church of Christ"
95		RIGHT at 3rd opp
96		cm Jean Ct.
97		LEFT at 1st
98		LEFT at T CAST 18.0
99		RIGHT at 1st opp
100		cm hanging bike
101		LEFT at 1st opp
102		LEFT at 2nd opp
103		cm 
104		RIGHT at 1st opp
105		LEFT at 1st opp

106		RIGHT at 1st opp
107		RIGHT at 3rd opp
108	cm	
109	cm	
110		cm "Moose"
111		RIGHT on 3rd opp
112		LEFT at 2nd opp
113		RIGHT at 2nd opp
114		LEFT at 1st opp
115		cm pride of lions
116		LEFT at 1st opp
117		LEFT at 9th opp
118		RIGHT at 1st opp

119		cm "Pump & Well Service"
120		LEFT at 1st opp
121		RIGHT at 1st opp
122		cm "Gilroy 2755"
123		LEFT at 1st opp CAST 49.9
124	cm	
125		cm "H-D Stables"
126	cm	
127		RIGHT at 1st opp
128		cm "CGP"
129		cm 22222 swans
130		cm "Hamlet Acres"
131		LEFT at 1st opp

132		cm Catholic cemetery
133		cm Cali Rally sign
134		ROAD BLOCK!!!! Turn into this checkpoint and write down your ARRIVAL TIME HERE: _____:_____:_____.
135		Open your ROAD BLOCK envelope now!
136		Write down your DEPARTURE TIME HERE: _____:_____:_____.
137		RIGHT out of ROAD BLOCK CAST 40.7
138		LEFT at 2nd opp
139	cm	
140		LEFT at 1st opp
141		RIGHT at 1st opp
142		cm teepee
143		LEFT at 1st opp
144		RIGHT at 1st opp

145	cm		
146		RIGHT at 1st opp	
147		cm post office	
148		cm patriotic windmill	
149		LEFT at 2nd opp	
150	cm		
151		LEFT at 3rd opp	CAST 29.1
152		cm "Clark Hunt"	

153	cm	
-----	----	---

154	LEFT at 1st opp	
-----	-----------------	--

155	cm "Coyote Moon Farm"	
-----	-----------------------	--

156	cm	
-----	----	---

157	LEFT at 1st opp	
-----	-----------------	--


158	RIGHT at 1st opp	
-----	------------------	--

159	cm "Rim O' The Redwoods Rd"	
-----	-----------------------------	--

160	LEFT at 1st opp	
-----	-----------------	--

161	cm "Vinegar Ridge"	
-----	--------------------	--

162	Acute RIGHT at 3rd	
-----	--------------------	--

163		cm Panizerra Meat Company
164		LEFT at 1st opp
165		LEFT at waterfall
166		cm post office
167		RIGHT at 2nd opp CAST 36.3
168		cm "Wyammy Ranch"
169		LEFT at 1st opp
170		cm "Twig Art & Garden"
171		RIGHT at stop sign
172		cm cemetery
173		RIGHT at 1st opp
174	cm	
175		cm Coldwell Banker
176		LEFT at 1st opp
177		cm post office
178		FINISH LINE ON LEFT - your Finish Line time will be recorded when you pull into the driveway
179		CONGRATULATIONS!!!

PLEASE TURN IN THE FOLLOWING:

- 1) an unopened Emergency envelope
- 2) your **ROAD BLOCK** envelope with answers inside
- 3) your **DETOUR** envelope with answer inside (if you took advantage of the DETOUR)
- 4) your instructions and questions (this stuff with answers indicated) packet
- 5) write down your odometer here: _____